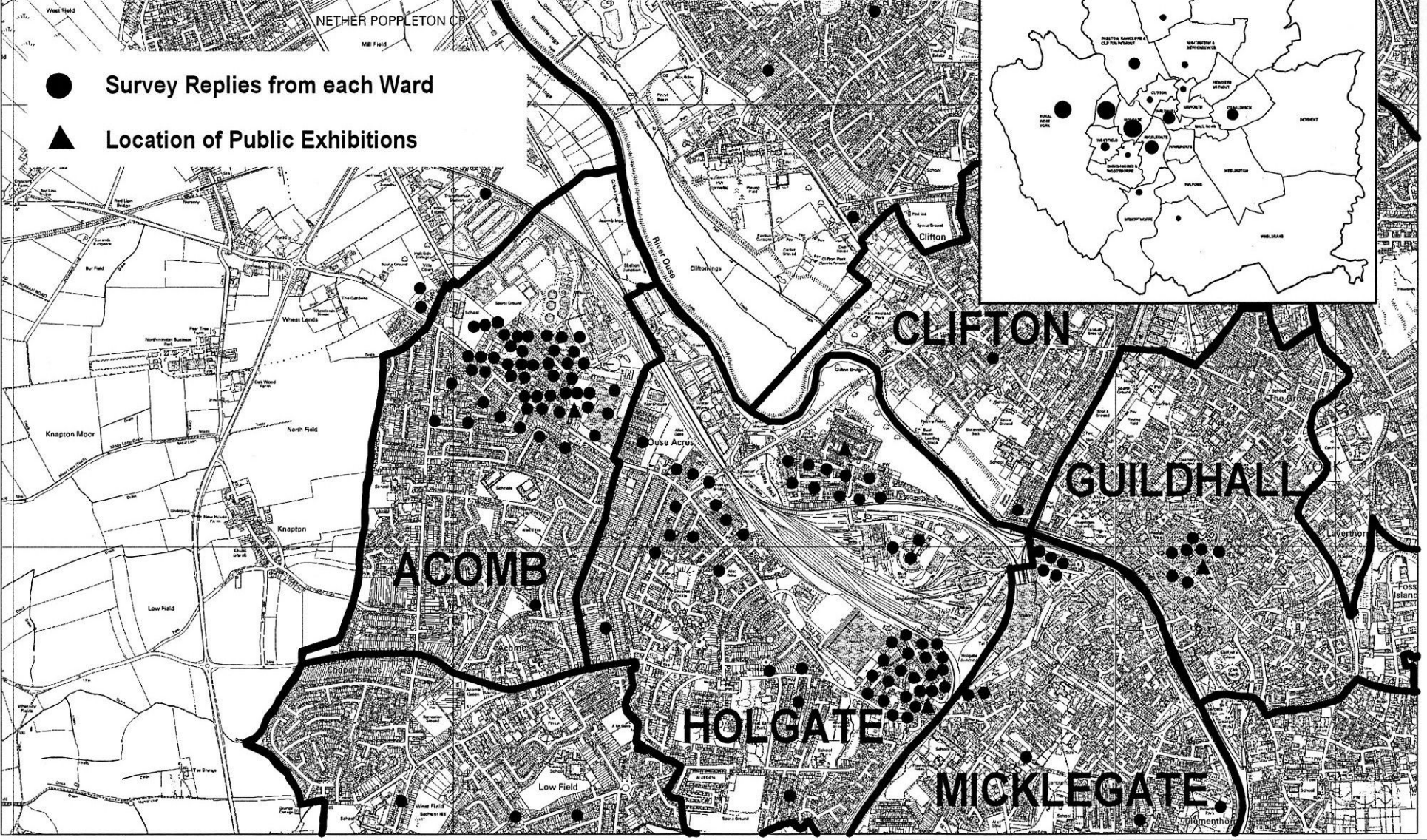
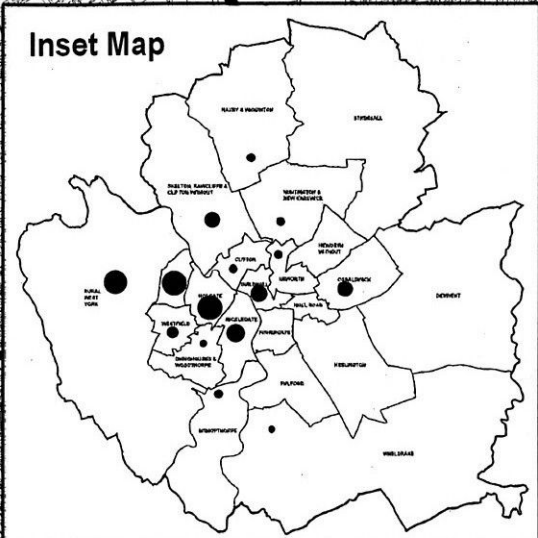



Appendix 2 - Public Consultation Response

- Survey Replies from each Ward
- ▲ Location of Public Exhibitions



Inset Map Shows Indicative Proportionate Ward Based Response Rate



9, St Leonards Place, York, YO1 2ET
Telephone: 01904 551550

YORK NORTH WEST SURVEY

SCALE 1:17000

DRAWN BY PSL

DATE 17/4/2008

Originating Group

Project

Drawings No

YNWS

Produced from the 1993 Ordnance Survey 1:250 mapping with the permission of the Controller of Her Majesty's Stationery Office
© Crown Copyright. Unauthorised reproduction infringes Crown Copyright and may lead to prosecution or civil proceedings.

City of York Council LA 1050 20818